

**CLGE General Assembly
Rome
11-12 September 2009**

**Organizational and Educational Structure of Geomatic
Engineering in Turkey**



**Potential Member Organisation
Chamber of Surveying and Cadastre Engineers**


**By
Assoc. Prof .Dr. Rahmi Nurhan Çelik**

UCTEA

Union of Chambers of Turkish Engineers and Architects

www.tmmob.org.tr

1954



1- Chamber of Surveying and Cadastre Engineers

2- Chamber of Civil Engineers

3- Chamber of Architects

4- Chamber of Urban Planners

....

....

22-

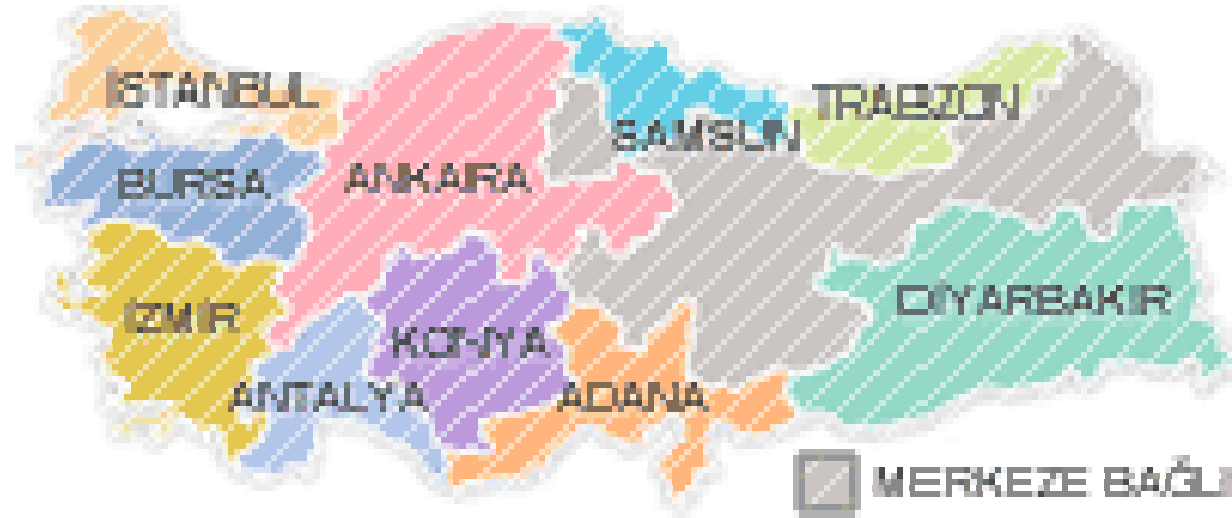
23-



Chamber of Surveying and Cadastre Engineers

www.hkmo.org.tr

1954



Central Office : Ankara

Number of Branch: 10

Number of City Representative: 15



Chamber of Surveying and Cadastre Engineers

www.hkmo.org.tr

Country Wide

Number of Registred Members : 10136

Number of Private Company : 2153

Istanbul Region

Number of Registred Members : 3021

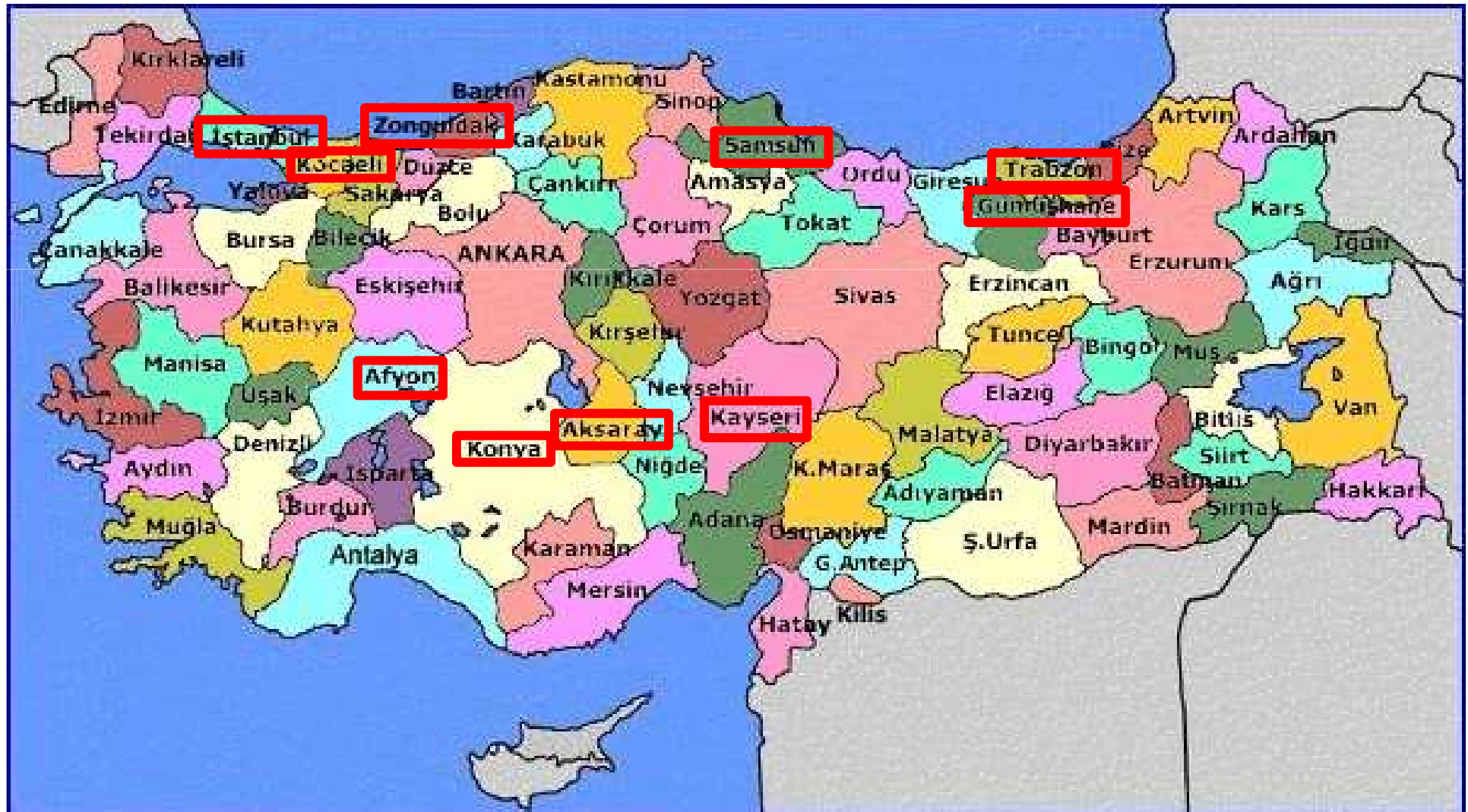
Number of Private Company : 370

Geomatic Engineering EDUCATION

Geomatic Engineering Departments

	Name of the University	Quotas	2009	Cities
1	İstanbul Technical Univ.	72	321	İstanbul
2	Yıldız Technical Univ.	103+103 = 206	313	İstanbul
3	Kocaeli Univ.	31	305	Kocaeli/İzmit
4	Karadeniz Technical Univ.	82+82 = 164	295	Trabzon
5	Selçuk Univ.	82+82 = 164	293	Konya
6	Erciyes Univ.	52+52 = 104	292	Kayseri
7	Ondokuz Mayıs Univ.	52+52 = 104	291	Samsun
8	Afyon Kocatepe Univ.	52+52 = 104	288	Afyon
9	Zonguldak Karaelmas Univ.	62	283	Zonguldak
10	Aksaray Univ.	41+41 = 82	282	Aksaray
11	Gümüşhane Univ.	41+41 = 82	280	Gümüşhane
	TOTAL	1175		

Geographical Distribution of Geomatic Departments





Thanks for your interest...