


Republic of North Macedonia
CHAMBER OF
TRADE SURVEYING COMPANIES

PRESENTER
Nadica MISHESKA, MSc. in Geodesy
Member of Chamber Board

Sofia, March 2019





KEY FACTORS IN GEODESY IN THE REPUBLIC OF NORTH MACEDONIA

- **Agency for Real Estate Cadastre**
- **Private Geodetic Companies**
- **Education System in Geodesy**





PRIVATE GEODETIC COMPANIES

For the first time in the Republic of North Macedonia, in month of October 2005, with the Law on Amending the Law on Survey, Cadastre and Registration of Real Estate Rights (Official Gazette of the Republic of North Macedonia No. 84/2005)

and parallel support of the World Bank Project was introduced the private geodetic practice, which involved operational geodetic works and geodetic works for special purposes as public authorizations to pass into the private sector





CHAMBER OF THE AUTHORIZED SURVEYORS IN THE REPUBLIC OF NORTH MACEDONIA

The Chamber of authorized surveyors, has started its activities since May 2008, respecting the Law on Real Estate Cadastre (Official Gazette of the Republic of North of Macedonia No. 40/2008),





CHAMBER OF THE AUTHORIZED SURVEYORS IN THE REPUBLIC OF NORTH MACEDONIA

**The Chamber of Authorized Surveyors through its bodies and bodies of management which are:
The Assembly, Management Board and the President of the Chamber prepared a Statute, a Program and other general acts for more successful performance of the determined activities in the field of geodesy, and development of cooperation with other Chambers of Surveyors and international organizations of surveyors**






CHAMBER OF TRADE COMPANIES FOR GEODETIC WORKS

As such, the Chamber operated until the end of May 2013, when, in accordance with the Law on Real Estate Cadastre (Official Gazette of the Republic of North Macedonia No. 55/2013), on the basis of the current legal changes, it was transformed into a Chamber of sole proprietors authorized surveyors and trade companies for geodetic operational works, or shortened as a Chamber of trade companies for geodetic works





CHAMBER OF TRADE COMPANIES FOR GEODETIC WORKS

The Chamber protects the reputation and honor of the private surveying companies and, also takes care of the performance of the field geodetic works






ORGANISATION OF THE CHAMBER

**Assembly of the
Chamber**

**Management
Board**

**President of
the Chamber**






ASSEMBLY OF THE CHAMBER

1. **Consists of the all authorized surveyors members of the Chamber**
2. **The Assembly of the Chamber meets once per year.**
3. **The meeting attendance is required of at least half of the members of the Chamber, while the decisions are taken by present majority.**





The Management Board consists of:

- 4 members from the Chamber's Assembly
- 3 members from AREC





Jurisdiction of the Management Board of the Chamber

- prepares the draft Statute and other acts of the Chamber
- prepares the sessions of the Assembly of the Chamber,
- carries out the decisions of the Assembly of the Chamber,
- prepares an Annual Report of the Chamber including the Financial Report and Proposal Plan on activities for the next year;
- decides on other matters according to the Statute of the Chamber.





CHAMBER OF TRADE COMPANIES FOR GEODETIC WORKS

Responsibilities: The Chamber of trade companies for geodetic works has public authorizations in the part for issuing and revoking a license for performing field geodetic works

Financing: From the membership fees and from the registration fees obtained by license issuing





AN AUTHORIZED SURVEYOR

Conditions:

- to be a citizen of the Republic of North Macedonia,
- to have completed VII / 1 degree in geodesy studies or to have acquired at least 300 credits according to the European Credit Transfer System (ECTS) from the area of geodesy
- have at least two years of work experience on geodetic works
- To take professional exam in front of the AREC Commission
- Currently there are 272 Authorized Surveyors





Licencing by the CHAMBER OF TRADE COMPANIES FOR GEODETIC WORKS

Conditions:

- to be registered in Central Registry with main activity for performing geodetic works,
- to have employed at least two persons with geodetic education, from which, one of them is an authorized surveyor with a license
- to have insurance against liability for damage and
- to meet conditions for facilities and equipment required for performing geodetic works prescribed in the Law.





Licencing by the CHAMBER OF TRADE COMPANIES FOR GEODETIC WORKS

Responsibilities:

- field surveying works related to basic geodetic works;
- field surveying works related to mapping and GIS;
- geodetic works for maintenance of the REC;
- geodetic works in civil engineering and constructions;






KEY GOALS OF THE CHAMBER

- **Elimination of all legal and administrative obstacles**
- **Standardization of geodetic products/services**
- **An active participation in drafting a legal framework for regulating the performance of geodetic activities**
- **The Chamber protects its members who professionally and continuously carry out geodetic works,**
- **On the other hand, the Chamber protects the public interests and interests of third parties that may be endangered by unprofessional and unethical activities**





THANK YOU FOR YOUR ATTENTION

**CHAMBER OF
TRADE SURVEYING COMPANIES**

**Nadica MISHESKA, MSc. in Geodesy
Member of Chamber Board**

