

PointView & SmartSurvey







Introducing SmartSurvey™





TLS

SLAM

-  Upload Video
-  Upload Pointcloud
-  Upload Images
-  Upload GCP




Multi Beam



Mobile Mapping



UAV



SmartSurvey

PointView®

MAP

- 1903590_B43
- 1904726_UBBI
- 1904726_UBBO
- 1904726_UBLU
- 1904726_UBMO
- 1904726_UBVA
- 1905168_Viborg
- 1905432_Nykobing
- 1905432_Skagen
- 1905970
- 1906469-Vassingerød
- 1906631_Waterhouse
- 1906665-Via_Naestved
- 1906700
- 1906871_Universitetsbyen Aarhus BSS
- 1907517_RoskildeLuft
- 1907830_Banedanmark
- 1908430_VIG305F
- 1908430_VIG643R
- 1908430_VIG645R
- 1909200_RMX50
- 1909200_RXM56

PointView

- - on WEB
- - WFS
- - Download to CAD / GIS

Now in use in:

- Denmark
- Sweden
- Norway
- Germany
- Ghana
- Singapore
- Australia

Businesspartner or customer